

Location of early Mormon settlements in southwest Iowa, 1845-1853

From 1847 to 1853, 31,600  
Mormons migrated to Utah.

BYU Geography  
Department

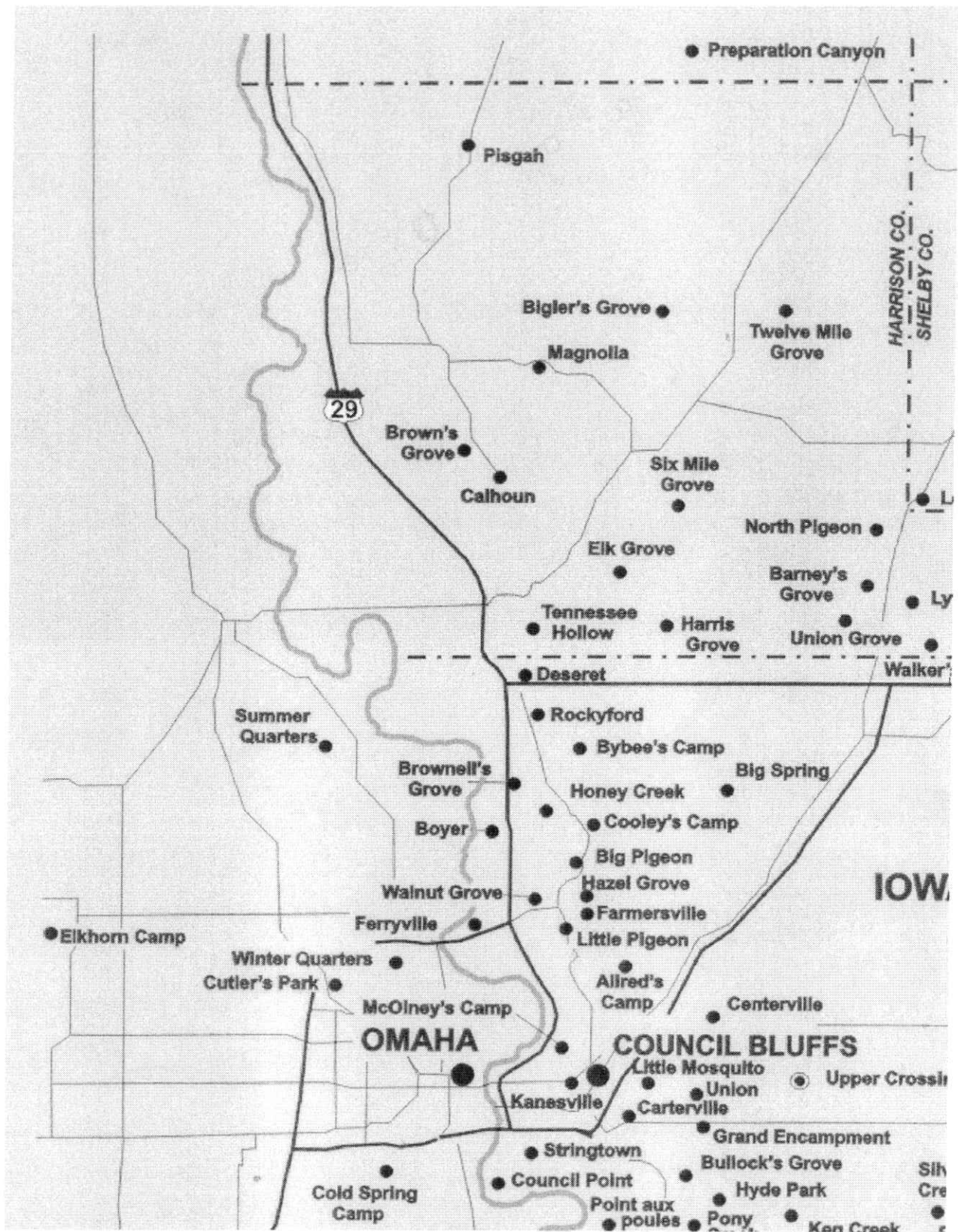


Table 9. List of Mormon Branches/Communities in Western Iowa,  
31 December 1848

Name of Branch/ Community	Branch President (Where Known)	Comments
Allred's		
B.S.M.'s Creek		
Big Bend	Jonathan Browning	
Big Grove		
Big Pigeon	Uriah Curtis	
Big Spring	Sam Brown	
Blockhouse	Moses Clawson	In Kanesville
Burtrand		
Carterville	Ezekiel Lee	On Mosquito Creek
Centerville		
Cooley's	George Coulson	5 mi. south of Kanesville
Council Point		
D. D. Hunt's		
Farmersville	David Williams	North of Kanes- ville—east of Winter Quarters
Ferrysville		
Galland's Grove		20 mi. north of Kanesville
Harris Grove		
High Prairie	Ezra Bickford	
Highland's Grove	Martin Bushman	
Honey Creek		
Hydes Park		
Indian Mill		
Indian Creek	Lewis Zebuskie	At an old Indian town 9 miles from Winter Quarters
Kanesville		
Keg Creek		
Lake Branch	Benjamin F. Bird	
Long Creek	Samuel Gates (bishop)	
Macedonia	A. H. Perkins	

Table 9. (continued)

Name of Branch/ Community	Branch President (Where Known)	Comments
McOlney's		Also spelled McAulney's
Mill		
Mosquito Creek	S. G. Clark	8 mi. north of Kanesville
North Pigeon		
Old Agency	William B. Simmons	
Pigeon Grove		7 mi. north of Kanesville
Pleasant Grove	James D. Allen	
Pleasant Valley	Martin Bushman	
Plum Hollow		
Poney Creek		
River		
Shirts		
Silver Creek		
Springville	Henry Williams	
Unionville		
U. Keg Creek		
Welch Branch		
West Fork Boyer		
Whiskey Point		North of Kanesville

NOTE: Farther south were branches in St. Joseph, Savannah, and Western Missouri.

SOURCES: Minutes of the Pottawattamie High Council, 15 July 1848; Silas Richards to the First Presidency, 10 October 1848; Brigham Young Papers; Journal of Erastus Snow; Journal of Warren Foote; Journal of Nelson W. Whipple; *The Frontier Guardian*; Journal History.

establishment of a county and the election of recognized civic authorities, the Pottawattamie High Council under Orson Hyde's direction ruled on matters both church and state. The High Council met biweekly, first in the Log Tabernacle, later at Hyde's home, and eventually in the large Kanesville schoolhouse.

Iowa Branch Index 1839 - 1859 Arranged by Branch  
by Ronald G. Watt

Table of Contents

Ambrosia Branch - 1
Bethlehem Branch - 4
Big Pigeon Bra11Ch - 5
Big Springs Bra11Ch - 6
Block11ouse Bra11Ch - 7
Buoyo & Union Bra11Ches - 14
Buoyo Bra11Ch - 15
Coonville Branch - 16 '
x Council Point Bra11Ch - 18
Crooked Creek & Ramus Branches - 26
Garden Grove Bra11Ch - 31
Harl-is Grove Bra11Ch - 35
Kanesville Bra11Ch - 38
X Lal(e Branch - 40
Little Pigeon Branch - 42
Living Spring Branch - 44
Macedonia Branch - 45
McColney Bra11Ch - 49 .
Mill Branch - 52
Mt. Pisgah Branch - 56
Nashville Branch - 60
North Pigeon Brallch - 63
Pleasant Valley Branch - 64
Plum Hollow Bra11Ch - 66
X Pottawattallie Branch - 67
Rocky Ford Branch - 74
Sand Prairie Brallch - 76
Sllirts Branch - 77

*Winter quarters*

**BIRCH, WILLIAM A.**

Unit: Council Point Branch 1847  
Other: Baptized by William Snow 16  
July

**BIRD, AMANDA**

Unit: McOlney Branch 1848  
Birth: 10 February 1846  
Other: Buried 20 November 1846 at  
Council Point

**BIRD, BENJAMIN**

Unit: Pottawattamie Priesthood:  
Bishop, 24 July 1846  
Other: v. 1 p. 4

**BIRD, CHARLES**

Unit: Pottawattamie Priesthood:  
Bishop 17 July 1846 Other: V.1 p. 4

**BIRD, CHARLES**

Unit: Council Point Branch 1847

**BIRD, CHARLES**

Unit: Council Point Branch 1847  
Parent(s): Charles and Maryan Bird  
Birth: 7 February 1842  
Other: Born in Scuyler County,  
Illinois. Blessed by Brigham and  
Joseph Young

**BIRD, ELIZA JANE**

Unit: Council Point Branch 1847  
Parent(s): Charles and Maryan Bird Birth:  
7 February 1842  
Other: Blessed by Brigham and Joseph  
Young. Born in Nauvoo, Illinois

**BIRD, EMELINE**

Unit: McOlney Branch 1848  
Other: 24 years old

**BIRD, HENRIETTA**

Unit: Council Point Branch 1847

**BIRD, HENRIETTA K.**

Unit: Council Point Branch 1847  
Other: Baptized by William Snow 16  
July

**BIRD, JAMES**

Unit: Council Point Branch 1847

**BIRD, JANE**

Unit: Council Point Branch 1847

**BIRD, JOHN**

Unit: Council Point Branch 1847  
Other: Baptized by William Hyde 26  
March 1848

**BIRD, KELSY**

Unit: Council Point Branch 1847

**BIRD, MARTIN DANA**

Unit: Council Point Branch 1847  
Parent(s): Charles and Maryan Bird  
Birth: 15 January 1847  
Other: Blessed on 15 January 1848 in  
Winter Quarters by Brigham and  
Joseph Young

**BIRD, MARY ANN**

Unit: Council Point Branch 1847

**BIRD, MARYBE**

Unit: Council Point Branch 1847

**BIRD, RICHARD**

Unit: McOlney Branch 1848  
Priesthood: Seventy  
Other: 27 years old, Moved to the  
valley 1850

**BIRD, SARA JANE**

Unit: Council Point Branch 1847  
Death: 11 July 1850

**BIRD, TAYLOR**

Unit: Council Point Branch 1847

**BIRD, WILLIAM**

Unit: Pottawattamie  
Other: V. 1 p. 65

**BISHOP, HENRY**

Unit: Pottawattamie  
Other: V. 1 p. 139

**BISHOP, LAURA**

Unit: North Pigeon Branch 1849-1852

**BISHOP, MARY KATHRINE**

Unit: Sand Prairie Branch 1845  
Birth: 21 September 1828

# WARD NO. 17

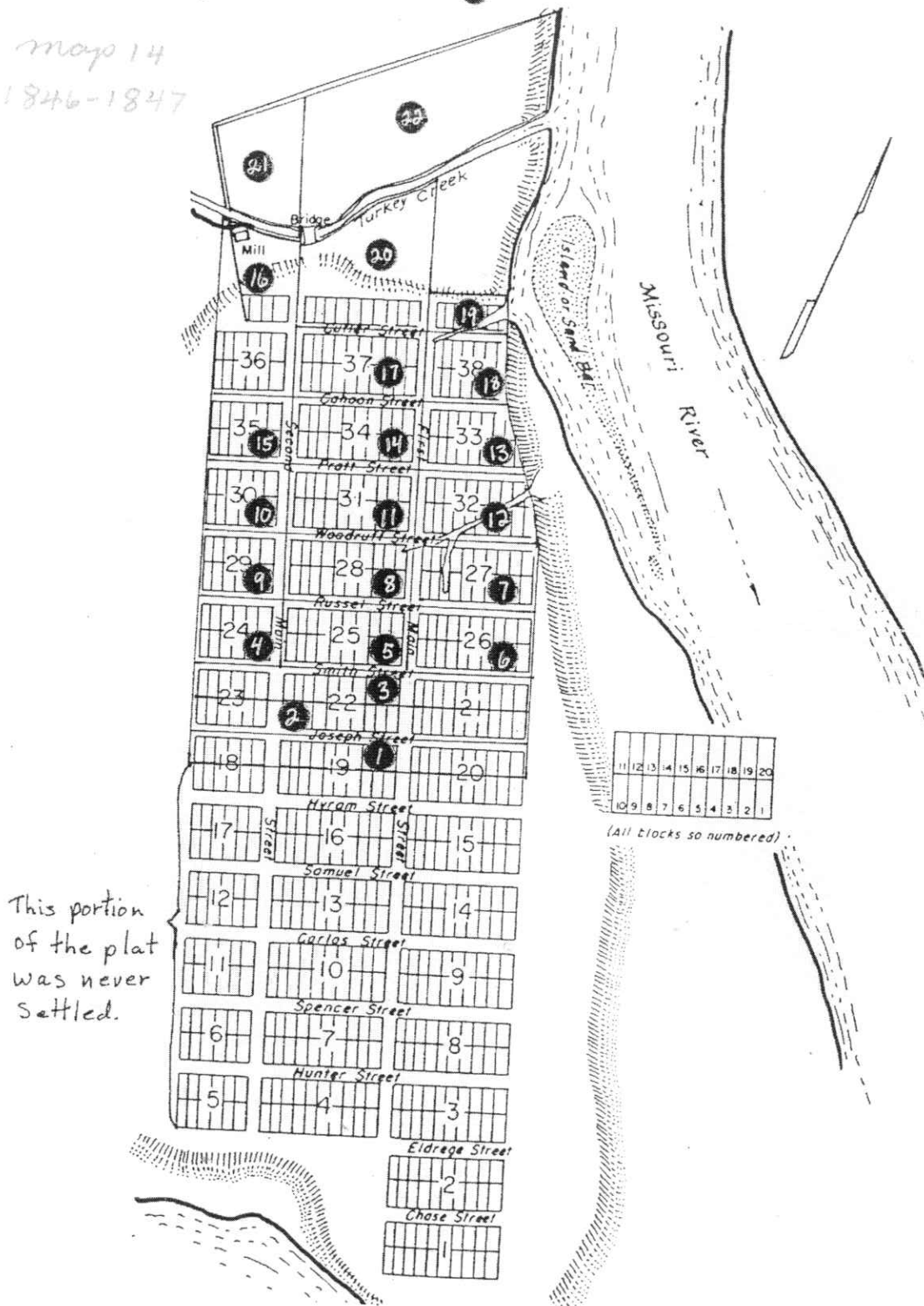
Albert Lutz, Bishop  
Thomas Bullock, Clerk

NAME	NO. IN FAMILY	AGE	COMMENTS
Bailey, Sarah	1	40	Widow
Barney, Royal			
Beebe, Harriet		13	Lives with the Mary Eliza Green family
Benson, Ezra T.			
Bird, Charles			
Bliss, Norman S.	4	36	Widow
Bliss, Betsy Ann		18	
Bliss, Orley		8	
Bliss, Mary Ann		2 mos	
Brown, George			
Brown, Isaac			
Buell, Precinda	2	36	Widow
Buell, Oliver		7	
Bullock, Thomas			
Calahan, Lucinda	3	25	Soldier's wife
Calahan, Andrew		4	
Calahan, Agnes		2 mos	
Candland, Mary Ann	2	32	Widow(also says husband in England)
Candland, Sarah E.		1	
Casto, Harriet	2	19	Soldier's wife
Casto, James Ezra		3 mos	
Clawson, Catharine	5	43	Widow
Clawson, Hiram		20	
Clawson, Helen C.		12	
Clawson, Harriet		8	



# Winter Quarters Wards And their boundaries

map 14  
1846-1847





56 sq rods out of 160 =  
 rods (which make an ac  
 50 - abt. 1/3 A.  
 approx. 66 ft. wide and  
 231 ft. deep

NAME: BIRD, CHARLES (M)  
 (PURCHASED FROM: WEBB, CHAUNCEY G. (M))

VOL.	PG. NO.	DATE	TRACT	LOT	BLOCK	SUB-LOT	ACRES	PRICE	HOUSE OR OTHER BLDGS.
25	256	28 Jul 37	1	5			56/160	\$105.	

**LEGAL DESCRIPTION:**

"...the following described tract or lot of land situate in Kirtland Township number nine in the ninth range of townships in the Connecticut Western Reserve in the State of Ohio and which is also in the County of Geauga and is known as part of lot No. five and is bounded as follows, to wit: Beginning at southeast corner of land now owned-articled to John P. Green and running fourteen rods north twenty two degrees west to a stake, then east four rods thirty two degrees north to a stake, then fourteen rods south twenty two degrees east to a stake in the centre of the highway, then four rods following the highway to the place of beginning. Containing fifty six rods of land be the same more or less.

WITNESSED: Martin D. Cowdery      O. Cowdery, JP.  
 RECORDED: 17 January 1838

SALE DATA		TAX DATA											
SOLD TO:		YEAR	30	31	32	33	34	35	36	37	38	39	
DATE:		VALUE											
PRICE:		PERSONAL TAX											

LAND TRANSACTIONS

NAME: BIRD, CHARLES (M)

**PURCHASED:**

[illegible]

**SOLD:**

[illegible]

MAP I -- CITY OF NAUVOO, 1840-1846

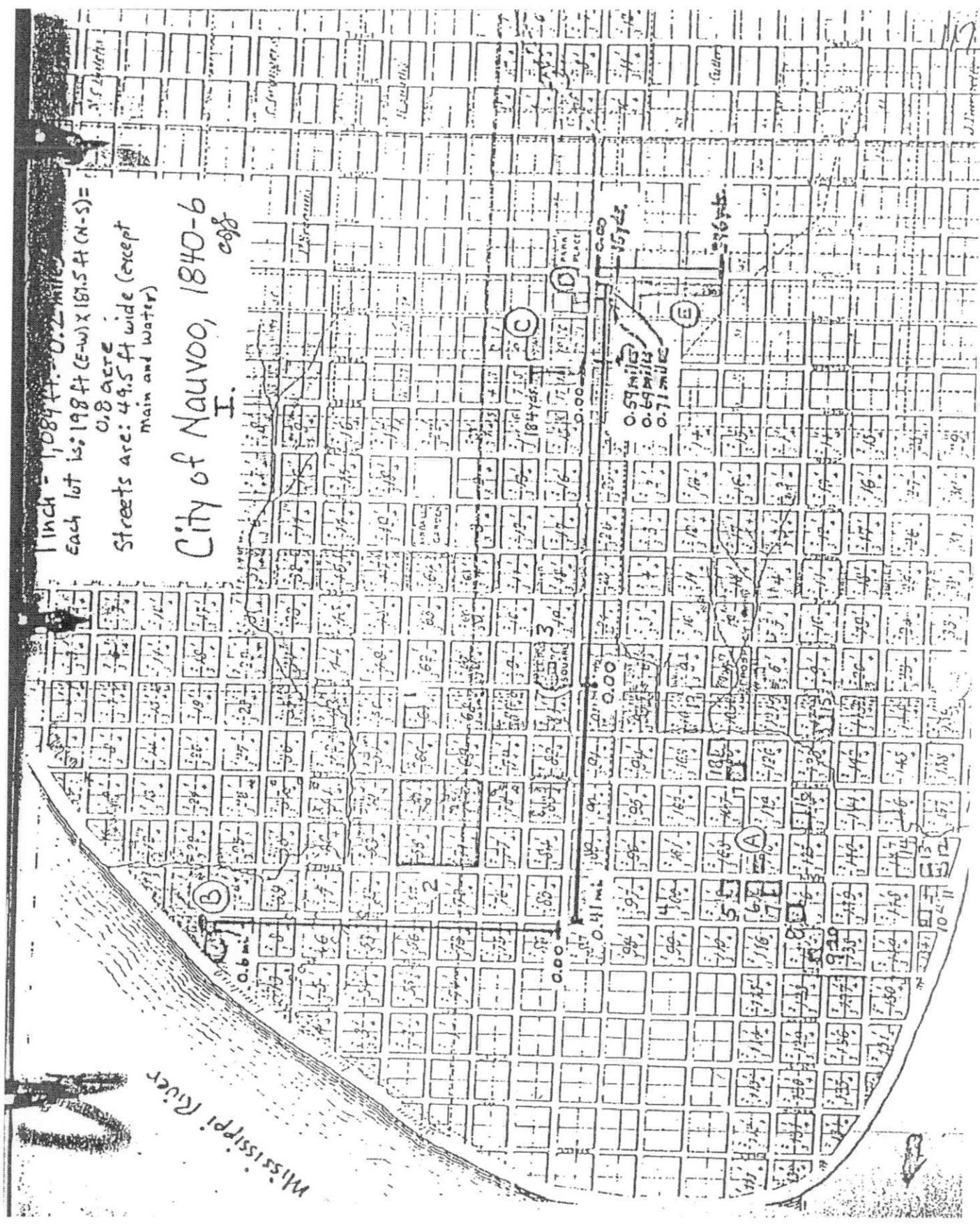
- A. Home of Benjamin Freeman Bird, built by him and his son and subsequently traded to Jonathan Browning for property at II-J.
- B. The residence of Elam Ludington where George Bryant Gardner landed in 1845. It is not known where he resided at Nauvoo. He probably rented a room rather than purchasing property.
- C. The beautiful home of Charles Bird and Mary Ann Kennedy (razed before 1978).
- D. Investment property of Charles Bird and Mary Ann Kennedy.
- E. Oliver Stratton and Harriett Ann Brown purchased one-quarter acre of property in this shaded area, with the intention of building a home there. Before they could build their home they were driven from Nauvoo.

Points of Interest in 1978:

- 1. LDS Chapel.
- 2. Nauvoo Visitor's Center
- 3. Nauvoo Temple Site.
- 4. Masonic Hall.
- 5. Print Shop.
- 6. John Taylor's Home.
- 7. Times and Season's Building.
- 8. Brigham Young's home.
- 9. Seventies Hall: Oliver Stratton and Charles Bird helped construct this building and attended their Seventies meetings and debates here.
- 10. Joseph Smith's store, foundation present in 1978 and in the process of restoration by the Church.
- 11. Joseph Smith's homestead and grave.
- 12. RDLS Center.
- 13. The Nauvoo House.
- 14. Mansion House.
- 15. Temple Sunstone in Nauvoo State Park.
- 16. Lucy Mack Smith House.

1 inch = 1,084 ft. = 0.2 miles  
 Each lot is: 198 ft (E-W) X 181.5 ft (N-S) =  
 0.8 acre  
 Streets are: 49.5 ft wide (except  
 main and water)

City of Nauvoo, 1840-6  
 I. 1848



MAP II - 1978 -- ROAD MAP OF ILLINOIS

- F. Charles Bird's 33 acre factory. From Temple Square, it is exactly 2 miles east, and three quarters of one mile north (1978).
- G. The location of the Nauvoo Eleventh Ward, where Calvin Stratton and Oliver and Harriett Brown Stratton resided. Approximately four miles south on Highway 96 from Temple Square and to the east of 96 is the area in which they resided.
- H. Knowlton Settlement, the Nauvoo residence of Ebenezer Brown. How much land he owned here is not known. Exactly 5.4 miles east of the road junction with Highway 96 and immediately next to the road to the north at that point. (The road here was probably a part of the settlement.)
- I. Morley Settlement. One of many places where Ebenezer Brown fought the mobocrats. Approximately 1/4 mile east of the road junction with Highway 96 and immediately next to the road to the north at that point was the southern boundary of the settlement.
- J. Benjamin Freeman Bird Home from 1845 to 1846. He traded his property on Main Street to Jonathan Browning for part of this 50 acre farm which was away from the center of the persecutions. Immediately NE of 1978 LaCrosse.
- K. Quincy, Illinois where Ann Weaver Brown (wife of Ebenezer) and her daughter, Ann, died as martyrs to the Latter-day Saint cause. The exact street address is not known.
- L. Pleasant Hill. Residence of Ebenezer Brown and family before they moved to H. The exact location of his property is not known, but was in this area.

MAP III -- CHARLES BIRD PROPERTY

- F. Charles Bird's holdings; 33 acre farm and/or factory with large buildings.

MAP IV -- PIONEER SITES IN MIDWEST ON 1978 MAP

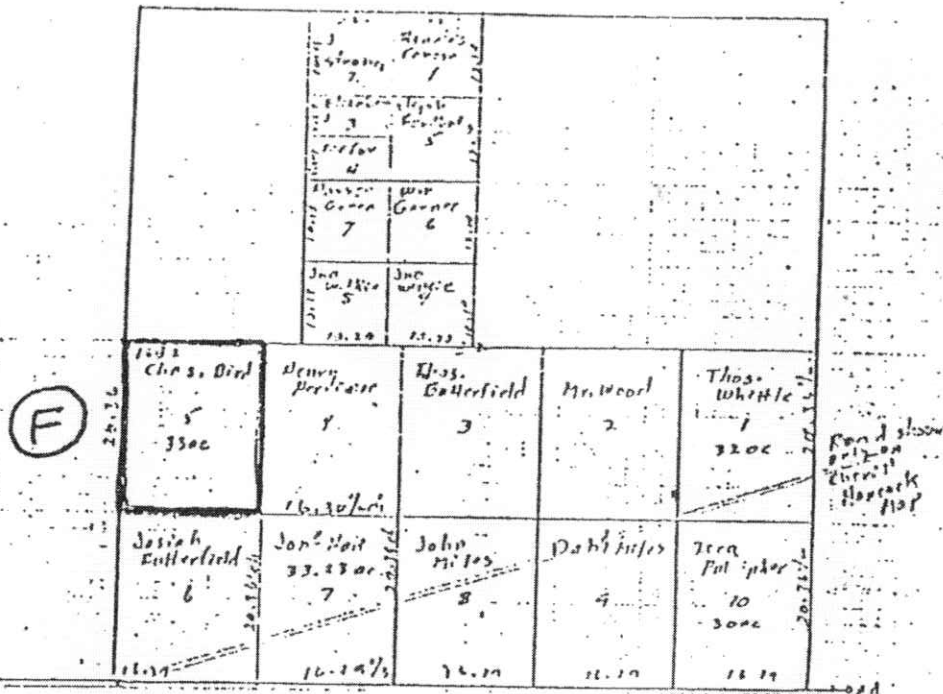
- M. Nauvoo
- N. Council Bluffs
- O. Winter Quarters
- P. Far West

DAVIS 2-1321

2.8 *Styrene monomer*

2000, 2001, 2002

— 222 —



5 1/2  
Surveyed  
Feb. 1842  
for the  
indicated  
in Lots  
No. 7  
Survey Book

E/2 NW/4  
Surveyed  
Nov. 1844

5611242  
Sec. 5

Feb 24, 25, 26, 1842  
For Jan<sup>u</sup> H. Hale  
Lot 7

Charles Bird farm on  
outskirts of Nauvoo.  
Enlargement of (F) on  
map II. only

egf

1137  
 50, 20, 10, 5

### III.

1878 or 1878 maps



## INTERNET WEB SITES

1. Family Search.org (Family Group Sheets, 1880 Census)
2. Roots Web. Com Click on Family Trees, enter ancestors name, look for a site that has the most icons with the name. (Little blue head indicates children listed. Notepad and pencil indicates notes. Open book indicates documentation. Family Group and some times histories, look for the best documentation.)
3. Google: Type in ancestors name in quotes, if you get over 20 hits, scroll down to bottom of page and click on "Search Within Results" type in keyword that you want to appear with the name of your ancestors, such as a place like, "Nauvoo," or an event like "Zion's Camp." If you have a lengthy document or history click on Edit on the tool bar. A little box will drop down, click on "search on this page" and it will highlight the word you type in wherever it is found on the page.
4. [www.lds.org](http://www.lds.org): Click on Church History , scroll down to right hand side and click on "Mormon Pioneer Overland Travel " enter Pioneer name.
5. [www.xmission.com/~nelsonb/pioneer\\_search3.htm](http://www.xmission.com/~nelsonb/pioneer_search3.htm). Mormon Pioneer Search (1850&1860 Census, Utah) Tracing Mormon Pioneers.
6. [www.farwesthistory.com](http://www.farwesthistory.com): Far West Cultural Center, Journals, Diaries, Biographies and Autobiographies of some early Mormons.
7. [www.earlylds.com](http://www.earlylds.com) This data base contains our Nauvoo Data Base, but has many more names of pioneers and earlier members of the LDS church. If you find "Nauvoo" sources in this data base, you may write to us to obtain an Adobe file of the sources. This is **not our** website. We do not maintain it or receive any emails you may send. If you want to contact us please FAX us or write to us.

Crossroads to the West (Winter Quarters) Pioneer Settlements, Cemeteries. This is now combined with the earlylds.com web site. This web site is the "Winter Quarters" Tree in earlylds.com

8. [www.saintsof.kirtland@hotmail.com](mailto:www.saintsof.kirtland@hotmail.com) Kirtland, Ohio email address

Nauvoo Illinois Mission  
Land and Records Office  
PO Box 215  
Nauvoo, Illinois 62354

Fax: 217-453-2257 Phone: 217-453-2733



*High Priest Record 34*

Bigler, Jacob

Birth: 9 Jun 1793; Harrison County, Virginia

Parents: Jacob and Hannah Bother

Ordained High Priest: 1837 in Hanesville, Iowa by William Snow and George Coulsen

Enrolled in H. P. Quorum, SLC: 14 Apr 1856

Source: High Priest Qrm Rec, orgnzd 23 Apr 1848, SLC, Utah, LDS Arc.

Bigler, Jacob G

Birth: 4 Apr 1813; Harrison County, Virginia

Parents: Mark and Susanna Bigler

Baptism: 9 Jun 1838 by Stephen Winchester in Caldwell County, Missouri

Ordained High Priest: 8 Oct 1844 by President [Henry W.] Miller and council in Nauvoo

Received into High Priest Quorum: 8 Oct 1844

Source: High Priest Rec, Qrm orgnzd at Nauvoo, 1840, LDS Arc; High Priest Minutes, Nauvoo 5th Ward, pg. 146.

Billings, George P.

Birth: 25 Jul 1827; Geauga County, Ohio

Parents: Titus and Diantha

Ordained High Priest: 10 Dec 1855 by Gardner and Warren Snow

Enrolled in H. P. Quorum, SLC: 30 Mar 1856

Source: High Priest Qrm Rec, orgnzd 23 Apr 1848, SLC, Utah, LDS Arc.

Billings, Titus

Received into High Priest Quorum: 10 Jan 1841

Source: High Priest Rec, Qrm orgnzd at Nauvoo, 1840, LDS Arc.

Birth: 23 Mar 1793; Greenfield, Franklin County, Massachusetts

Parents: Ebenezer and Ester

Ordained High Priest: 1 Aug 1857 by Edward Partridge, Isaac Morley

Source: High Priest Qrm Rec, orgnzd 23 Apr 1848, SLC, Utah, LDS Arc.

Bingham, Erastus

Received into High Priest Quorum: 8 Apr 1841

Source: High Priest Rec, Qrm orgnzd at Nauvoo, 1840, LDS Arc.

Bingham, Erastus

Enrolled in H. P. Quorum, SLC: 23 Apr 1848

Source: High Priest Qrm Rec, orgnzd 23 Apr 1848, SLC, Utah, LDS Arc.

Bird, Benjamin F.

Birth: 7 Jan 1778; Essex County, New Jersey

Parents: Jeremiah and Elizabeth

Ordained High Priest: 7 Jan 1846 by John Murdock

Enrolled in H. P. Quorum, SLC: 7 Oct 1855

Source: High Priest Qrm Rec, orgnzd 23 Apr 1848, SLC, Utah, LDS Arc.

Bird, Benjamin Y

Received into Quorum: 22 Jan 1851

Source: High Priest Qrm Rec, orgnzd 23 Apr 1848, SLC, Utah, LDS Arc.

Bird, John

Source: High Priest Qrm Rec, orgnzd 23 Apr 1848, SLC, Utah, LDS Arc.

#3: The Bird Family

Benjamin Freeman Bird is said to have been a Methodist Circuit Rider. When he first came to this section from New Jersey, Mr. Bird lived on the road which still bears his name - the "Bird Creek Road". His farm was the first one on the Pennsylvania side of the State Line. It is now (1960) owned and occupied by Mr. D. Collier, who reports that the site of the Bird cabin is still marked by some stones - remnants of either the foundation or of the fireplace and chimney. Previous to the death of his first wife, Mr. Bird and his family had moved to the South Creek Road - the farm on the northeast corner of the Rodgers Road. The cemetery in which Meriba Reeves Bird is buried is a plot on this farm. In the early 1840's, Benjamin Bird sold his farm to Mr. Gustin, and moved, with his family, to Utah as a follower of Joseph Smith. He lived, although it may have been only temporarily, at or near Mapleton, where the Mormons held services in his barn while their church was being erected. Benjamin Bird died in 1850 and is thought to have been buried in either Provo or Mapleton. Following his death, Margaret Crane Bird and her three children returned to Chemung County with their goods loaded on a cart drawn by one ox.

*(They also lived in New York)*

(Some of Benjamin Bird's older children - those by his first wife - are thought to have settled in the Trout Run section of northern Pennsylvania). His sons Charles, Samuel, George, and Richard went West with him, but it is not certain that they went to Utah.)

*Altham Denny - June 1960*

Chemung Co. Hist. Soc.  
915 E. Water St.  
Elmira, NY 14901

THE BIRD FAMILY

Bird Family file - BF05-015

Courtesy: Miss Florence Bird  
Franklin Street, Elmira, New York

1833 BENJAMIN FREEMAN BIRD, of Succunna County, New Jersey, was born in 1779. On February 22, 1800, he married Mariba Reeves, of New York City. He died July 25, 1850, in Utah, probably in or near Mapleton, or Provo. Mariba Reeves Bird died February 13, 1828, aged 28. She is buried in the Gustin Cemetery, on the South Creek Road, Town of Ashland, Chemung County, New York. For his second wife, Benjamin Bird married Margaret Crane, who was a cousin of his first wife; and who came to the Town of Southport from Orange County, (believed to have been Orange County, New York, but there is a possibility it might have been Orange County, New Jersey) to care for the invalid Mariba Reeves Bird.

Benjamin Freeman and Mariba (Reeves) Bird had twelve children:

Phineas Reeves Bird, born January 29, 1802

Charles Bird, born 1803; died September 29, 1884; married, on March 22, 1829, Mary Ann Kennedy

Samuel Bird, born March 19, 1805; married, on April 5, 1826, Keziah Brown

James Bird, born December 22, 1806

Elizabeth Bird, born February 8, 1809

George Bird, born January 16, 1811 (probably died very young)

Kelsey Bird, born March 20, 1813; killed in 1837 by a run-away horse

Polly Bird, born June 13, 1815. On March 27, 1832, she married Joel Matthews, who was born in Hector, Schuyler County, New York, on March 27, 1810, a son of Amasa and Polly (Everetts) Matthews. (Joel's brother Lawrence married Polly Bird's sister Amanda). Joel and Polly Matthews lived on Comfort Hill, in the Town of Ashland, Chemung County, New York. Their home is still standing and is presently (1960) owned by Mrs. Morrison. The known children of Joel and Polly (Bird) Matthews were: Hudson; Amasa; Meriba, who married George Rodgers (for whom the Rodgers Road, Town of Ashland, Chemung County, New York, was named); Milford; and Arzelia, who married \_\_\_\_\_ Clark

George Bird (the second son named George) born May 12, 1817

Amanda Bird, born \_\_\_\_\_ 24, 1819; she married Lawrence Matthews, whose brother Joel married her sister Polly. Lawrence and Amanda (Bird) Matthews lived on a farm near Joel and Polly. Later, they removed to Wellsburg, New York. They probably had more children than the known daughter, Ida, who married Hiram Young, of Wellsburg, New York.

Richard Bird, born October 13, 1820; married, on March 27, 1845, Emeline Crandle

William Bird, born July 16, 1823

Arthamese Denny  
Arthamese Denny June 1960

## #2: The Bird Family

Benjamin Freeman and Margaret (Crane) Bird, his second wife, had three children:

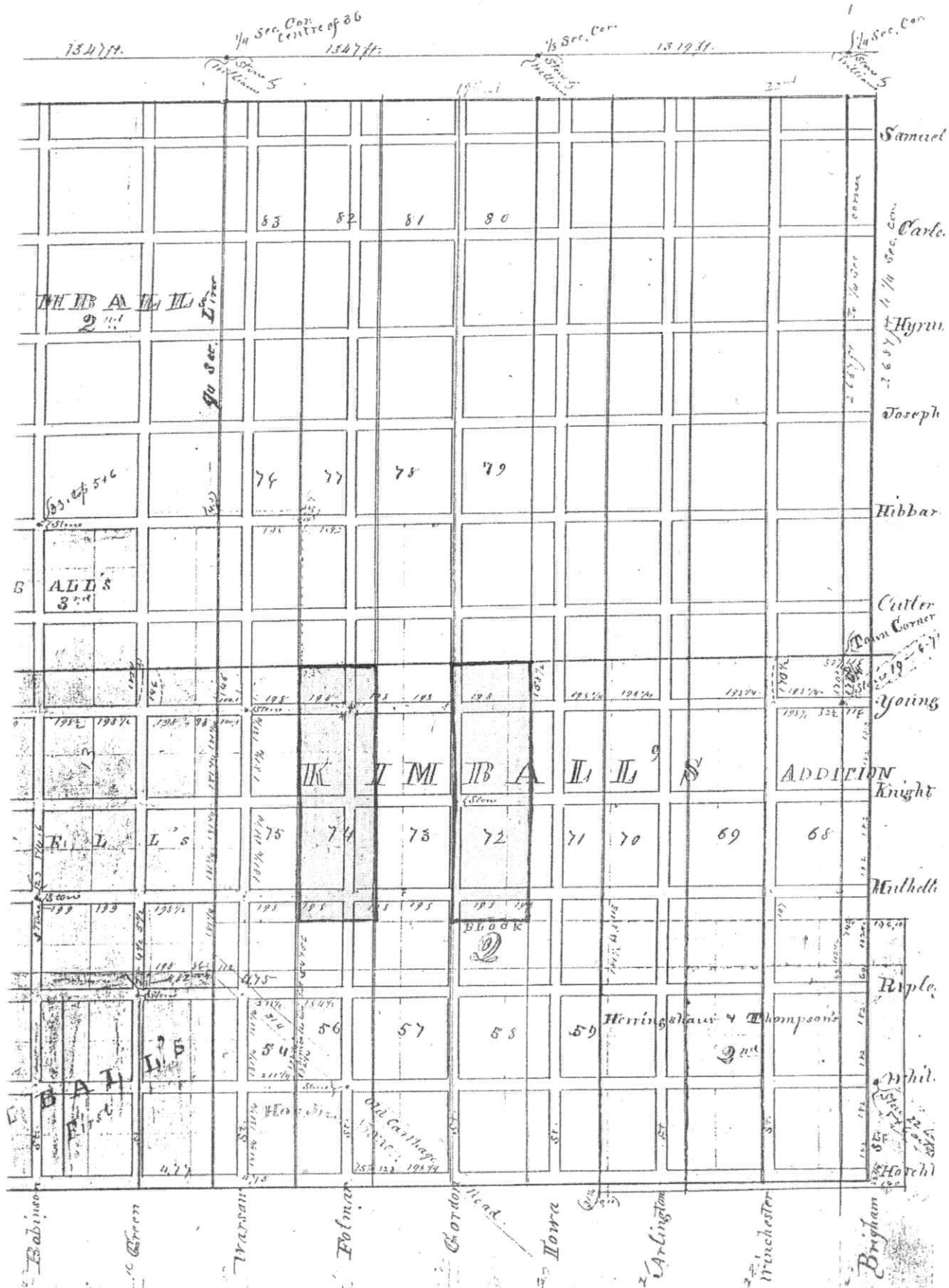
Benjamin Freeman, Jr., who went to Utah with his parents and returned to Chemung County with his mother. He substituted "Tucker" for his middle name "Freeman" in honor of an aunt, Jane Tucker. Benjamin Bird died June 24, 1864. He is buried in Ashland Cemetery, Wellstburg, New York. He served in the Civil War and died of disease contracted while in the Army.

Martha, born 1840(?). She went to Utah with her parents and returned to Chemung County with her mother. Martha was three times married, but had no children. Her first husband was Walter Farnsworth, who was killed in the Civil War. Isaac Bennett was her second husband; and her third was Hollis Archer, who is remembered for the extraordinary amount of clothing he wore to prevent colds. Martha was a milliner and lived, at least for a time, near Smithfield and Bentley Creek, Pennsylvania.

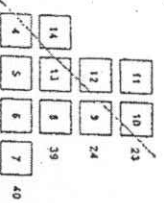
Margaret Jane, born April 9, 1834, on the farm on the northeast corner of the South Creek and the Rodgers Roads, Town of Ashland, Chemung County, New York. At the age of three she started school. (The school, which was very near her home was later to be called the "Roushy School"). The first words she learned to spell were "lady", "baker", and "shady". She was about seven or eight years old when her parents moved to Utah; she later returned to Chemung County with her mother. Martha Jane Bird became a tailoress and traveled about the country in the vicinity of Troy and Columbia Crossroads, Pennsylvania, tailoring men's clothing. In 1861, she married Orriston E. Bird, who was born in 1826, the son of James and Jane (Carpenter) Bird, who had come to Peach Orchard, or Hector Falls, Schuyler County, New York, from Connecticut. Margaret Jane Bird died in 1912.

(Jane Carpenter Bird died when her son Orriston was born. Her widower, James, remained in New York State only a few months after her death and then went "West". He is not known to have been related to the Benjamin Freeman Bird family. James is thought to have married a second time, but no details are known. Margaret Jane Bird remembered another family of Birds sharing her parents' cabin when they lived in Nauvoo - although their presence was never explained to the children, in later life she thought it had been the James Bird family. - She remembered one of the daughters, Sarah Jane, who was older than Margaret, sitting in the center of the bed, with the feather-bed fluffed up around her to hide the lace she was knitting so that Margaret could not copy the pattern.)

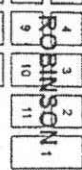
*Atthamene Downy June 1960*



JOSEPH SMITH



Inspiration Point



# Historic Nauvoo

Land and Records Research Center

EACH BLOCK IS 4 ACRES

VISITORS CENTER

LAND AND RECORDS

TEMPLE

HERR-SHAW THOMPSON 1

96

MISSISSIPPI RIVER

BRATTLE

SAMUEL

CARLOS

HIRAM

JOSEPH

HUBBARD

CUTLER

YOUNG

KNIGHT

MULHOLLAND

RIPLEY

WHITE

HOTCHKISS

MUNSON

KIMBALL

PARLEY

SIDNEY

WATER

LUMBER

- GRANGER
- MAIN
- HYDE
- PARTRIDGE
- DURPHY
- WELLS
- BLUFF
- PAGE
- BARNETT
- ROBINSON
- WILCOX
- WARSAW
- FULLMER
- GORDON
- JAMES
- ARLINGTON
- WINCHESTER
- BRIGHAM
- BAGBY
- SPEARS
- CAHOON

Current Roads  
Original Platted Roads  
Nauvoo State Park

To Old Nauvoo  
Burial Ground



DALLAS  
CITY  
HENDERSON CO.

EACH SQUARE = 1 SQ. MILE  
EACH MILE = 640 ACRES

WOODLAND BRANCH  
HALF-BRED TRACT  
ZARAHEMILA  
MONTROSE

AP/NOOSE	17 R8
AUGUSTA	13 R5
BEAR CREEK	14 R7
CARTHAGE	15 R6
CHILI	13 R6
DALLAS CITY	17 R7
DURHAM	17 R6
FOUNTAIN GREEN	16 R5
HANCOCK	15 R5
HARMONY	14 R6
LA HARE	17 R5
MONTEBELLO	15 R8
NAIVOO	16 & 17 R9
PILOT GROVE	16 R6
PONTOUSC.	17 R7
PRAIRIE	15 R7
ROCK CREEK	16 R7
SONORA	16 R8
ST. ALBANS	13 R7
ST. MARYS	14 R5
WALKER	13 R8
WILCOX	14 R9
WYTHE	14 R8

